

**RESOLUTION 21 - 47**  
**REAPPORTIONMENT OF SHELBY COUNTY**

**WHEREAS** 55 ILCS 5/2-3001, et. seq., provides for the reapportionment of counties having a population of less than 3,000,000 inhabitants and with a township form of government; and

**WHEREAS** said statutes require the county board to determine the size of the county board to be elected; the method by which such county board members shall be elected; the method by which the Shelby County board chairman shall be elected; and the amount of compensation to be paid to members of the Shelby County Board; and

**WHEREAS** the Shelby County Board has determined that the county board shall consist of 22 members to be elected from 11 county board districts; with two members to be elected from each district;

**BE IT RESOLVED** that the Shelby County Board shall consist of 22 members, to be elected from 11 districts as set forth in Exhibit A (consisting of 4 pages and attached hereto) with two members to be elected from each district.

**BE IT FURTHER RESOLVED** that the Chairman of the Shelby County Board shall be elected by the members of the Shelby County Board, following the election of November, 2022 and every two years thereafter.

**BE IT FURTHER RESOLVED** that the members of the Shelby County Board, excluding the Chairman of the County Board, shall be paid compensation on a per diem basis as follows:

\$60.00 per day for regularly scheduled county board meetings, plus mileage  
\$45.00 per day for scheduled committee meetings, plus mileage  
\$45.00 per day for special county board and committee meetings, plus mileage.

**BE IT FURTHER RESOLVED** that the chairman of the county board shall be paid

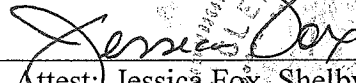
\$70.00 per day for regularly scheduled county board meetings, plus mileage  
\$45.00 per day for scheduled committee meetings, plus mileage  
\$45.00 per day for special county board and committee meetings, plus mileage.


**BE IT FURTHER RESOLVED** that the modification in compensation for special board and committee meetings will take effect following the organizational meeting following the election of November, 2022.

Duly presented, adopted and passed this 10<sup>th</sup> day of November, 2021.

  
\_\_\_\_\_  
Bryon Coffman

Chairman of the County Board

  
\_\_\_\_\_  
Attest: Jessica Fox, Shelby County Clerk



**SHELBY COUNTY, IL**  
**COUNTY BOARD DISTRICT TAX LEGAL DESCRIPTIONS**

**COUNTY BOARD DISTRICT 1**

POLITICAL TOWNSHIP OF MOWEAQUA IN ITS ENTIRETY

**COUNTY BOARD DISTRICT 2**

POLITICAL TOWNSHIPS OF PENN, FLAT BRANCH, PICKAWAY, RURAL & TOWER HILL IN THEIR ENTIRETY

**COUNTY BOARD DISTRICT 3**

POLITICAL TOWNSHIP OF ROSE IN ITS ENTIRETY

**COUNTY BOARD DISTRICT 4**

POLITICAL TOWNSHIPS OF OCONEE, COLD SPRING, LAKEWOOD & CLARKSBURG IN THEIR ENTIRETY

**COUNTY BOARD DISTRICT 5**


POLITICAL TOWNSHIPS OF HERRICK, DRY POINT & HOLLAND IN THEIR ENTIRETY

**COUNTY BOARD DISTRICT 6**

POLITICAL TOWNSHIPS OF PRAIRIE & SIGEL IN THEIR ENTIRETY

**COUNTY BOARD DISTRICT 7**

POLITICAL TOWNSHIPS OF ASH GROVE & BIG SPRING IN THEIR ENTIRETY AND THAT PART OF WINDSOR POLITICAL TOWNSHIP BEING E1/2 E1/2 SECS 14, 23 & E1/2 E1/2 SEC 26 LYG E OF RTE 32 ROW C/L & THAT PT SEC 35 LYG E RTE 32 & N OF S LN NE 12A & BEG NW COR SEC 36 S TO SW COR NWLY 2.50A TR BEING THE N LN CEMETERY E TO C/L VINE ST EXTENDED NWLY SELY ALG VINE ST C/L TO S LN SEC 36 E TO SE COR SEC 36 N TO NE COR SEC 36 TH W TO NW COR SEC 36 & POB



## **COUNTY BOARD DISTRICT 8**

POLITICAL TOWNSHIP RICHLAND IN ITS ENTIRETY & PT POLITICAL TOWNSHIP OF WINDSOR BEING ALL SECS 4 THRU 10, 15 THRU 22, 27 THRU 34 & W1/2 & W1/2 E1/2 SEC 14 & W1/2 & W1/2 E1/2 SEC 23 & W PT SEC 26 LYG W OF STATE RTE 32 C/L & (EX NELY 12A TR) ALL SEC 35 & THAT PT SEC 36 LYG WESTLY OF C/L VINE ST EXTENDED NWLY TO SE COR NWLY 2.50A TR & PT POLITICAL TOWNSHIP SHELBYVILLE BEING ALL SECS 13 THRU 16, 19 THRU 36 & THAT PT SEC 8 LYG S OF N LN RTE 16 & E OF NWLY LN KASKASKIA RIVER & THAT PT SEC 17 LYG SELY OF NWLY LN KASKASKIA RIVER & SLY OF NLY LN RR ROW & PT SEC 18 BEG INSEC S LN S 10<sup>TH</sup> ST & W LN SEC E 148.11' S 156.53' W 147.5' TH N 156.36' TO POB & PT SEC 18 BEG PT 75.21' S OF NW COR SW1/4 E 1213' N TO N LN ALLEY BLK 12 RIVERVIEW ADD E TO A PT 50' E OF SE COR LT 5 BLK 11 SAID SUB N TO S LN S 10<sup>TH</sup> ST E TO C/L WOOD EXT S N TO C/L S 9TH ST NELY ALG C/L TO S LN RR ROW ELY TO E LN WASHINGTON ST EXT S N TO N LN RR ROW ELY ALG RR ROW TO E LN SEC S TO SE COR SEC W TO SW COR SEC TH N TO POB

## **COUNTY BOARD DISTRICT 9**

POLITICAL TOWNSHIPS OF TODDS POINT, RIDGE & OKAW IN THEIR ENTIRETY & PT POLITICAL TOWNSHIP SHELBYVILLE ALL SECS 1 THRU 4, 9 THRU 12 & SEC 5 LYG E OF NWLY LNS OF LAKE SHELBYVILLE & THAT PT SEC 8 LYG ELY OF NWLY LNS OF LAKE SHELBYVILLE & N OF N LN RTE 16 & SELY OF C/L UNNAMED RD EXT NELY FROM RTE 16 TO GENERAL DACEY TRL

## **COUNTY BOARD DISTRICT 10**

NWLY PT POLITICAL TOWNSHIP OF SHELBYVILLE BEING PT SEC 5 LYG NWLY OF NWLY LN OF SHELBYVILLE LAKE, ALL OF SEC 6 & BEG NW COR SEC 7 E TO W LN RR ROW SELY TO C/L N 9<sup>TH</sup> ST W TO C/L WALNUT ST S TO C/L MAIN ST RTE 16 W TO W LN SEC TH N TO POB & BEG INSEC E LN SEC 7 & C/L N 1<sup>ST</sup> ST W TO C/L WASHINGTON ST SLY ALG C/L TO C/L MAIN ST E TO E LN SEC TH N TO POB & BEG INSEC W LN SEC 8 & C/L MAIN ST RTE 16 SELY ALG C/L TO UNNAMED RD NELY ALG C/L TO ITS INSEC WITH GENERAL DACEY TRL SELY TO NWLY LN LAKE SHELBYVILLE NLY ALG WLY LN LAKE SHELBYVILLE TO N LN SEC WLY APPROX 800' SLY APPROX 1064' ELY APPROX 678' SLY TO C/L UNAMED RD (POSSIBLY 1370 EAST RD LYG SWLY TO GENERAL DACEY TRL) NLY ALG C/L TO C/L N 9<sup>TH</sup> ST WLY APPROX 178' SELY APPROX 165' SLY TO C/L 1350 N ROW WLY APPROX 697' S APPROX 1812' W TO W LN SEC TH S TO POB



## **COUNTY BOARD DISTRICT 11**

PT POLITICAL TOWNSHIP SHELBYVILLE BEG NW COR SEC 8 E APPROX 1259' S APPROX 1064' E APPROX 678' SLY TO C/L UNAMED RD (POSSIBLY 1370 EAST RD LYG SWLY TO GENERAL DACEY TRL) NLY ALG C/L TO C/L N 9<sup>TH</sup> ST WLY APPROX 178' SELY APPROX 165' SLY TO C/L 1350 N ROW WLY APPROX 697' S APPROX 1812' W TO W LN SEC S TO C/L MAIN ST RTE 16 SELY ALG C/L TO WLY LN KASKASKIA RIVER SLY ALG NWLY LN KASKASKIA RIVER TO N LN RR ROW NWLY ALG N LN RR ROW TO E LN WASHINGTON ST EXT S, S TO S LN RR ROW WLY TO C/L S 9<sup>TH</sup> ST SWLY & WLY ALG C/L TO C/L WOOD ST S TO S LN S 10<sup>TH</sup> ST WLY TO A PT 50' E OF NE COR LT 5 BLK 11 RIVERVIEW ADD S TO N LN ALLEY EXT E W ALG N LN ALLEY SAID SUB TO SW COR LT 1 BLK 12 SAID SUB S APPROX 273' W 1213' N 264.96' E 147.5' N 156.53' W 148.11' N TO C/L MAIN ST RTE 16 E TO C/L NORTH WALNUT ST N ALG C/L TO C/L N 9<sup>TH</sup> ST E ALG C/L TO W LN RR ROW NWLY ALG RR ROW TO N LN SEC 7 TH E TO NE COR SEC 7 & POB PT SECS 7, 8, 17 & 18

# **Proposed County Board Districts** **6.7% Total Deviation** **Shelby County Illinois** November 2021

Map created by  
 Bruce Harris & Associates, Inc.  
 20 N. Lincoln St.  
 Bannock, IL 60510

